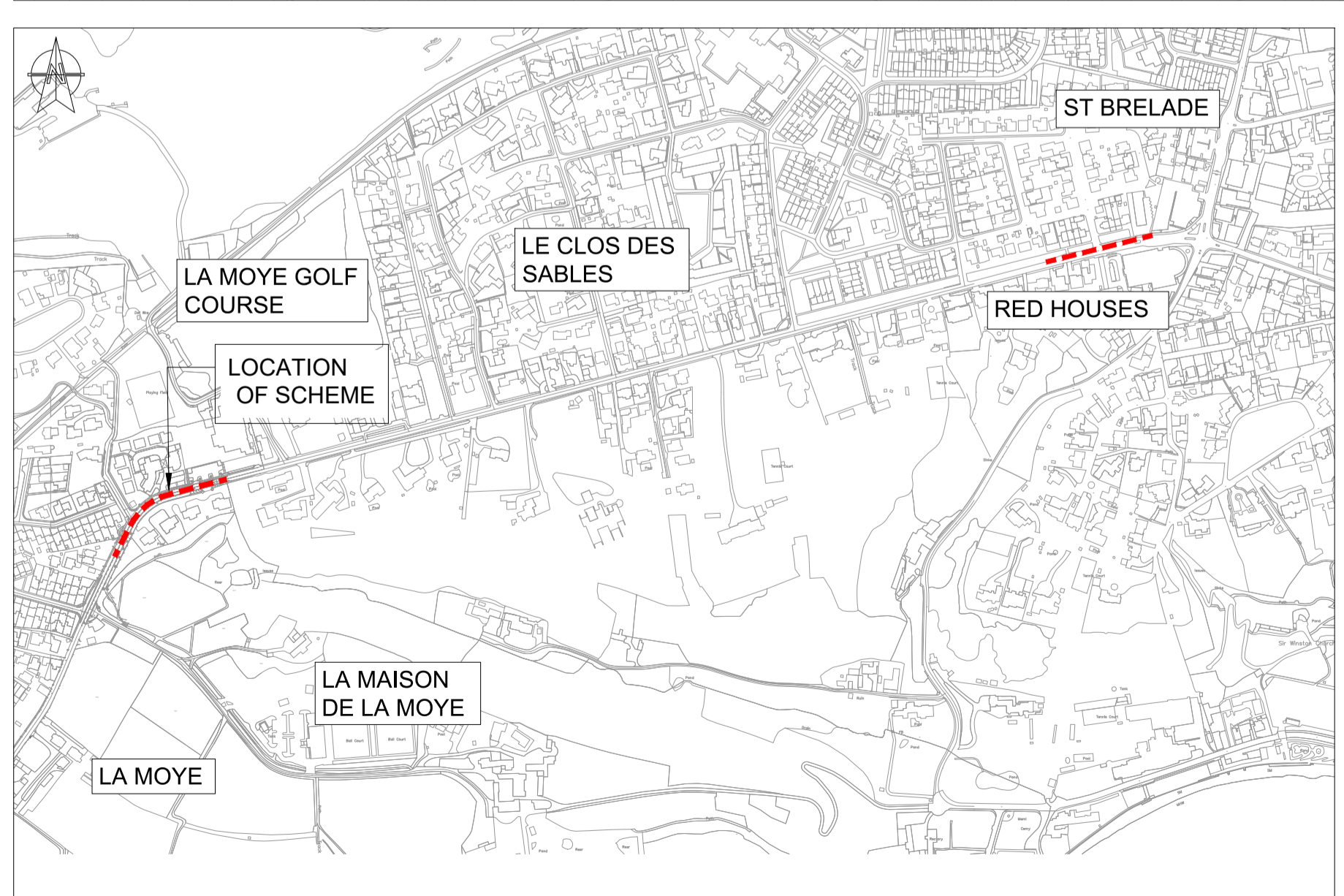
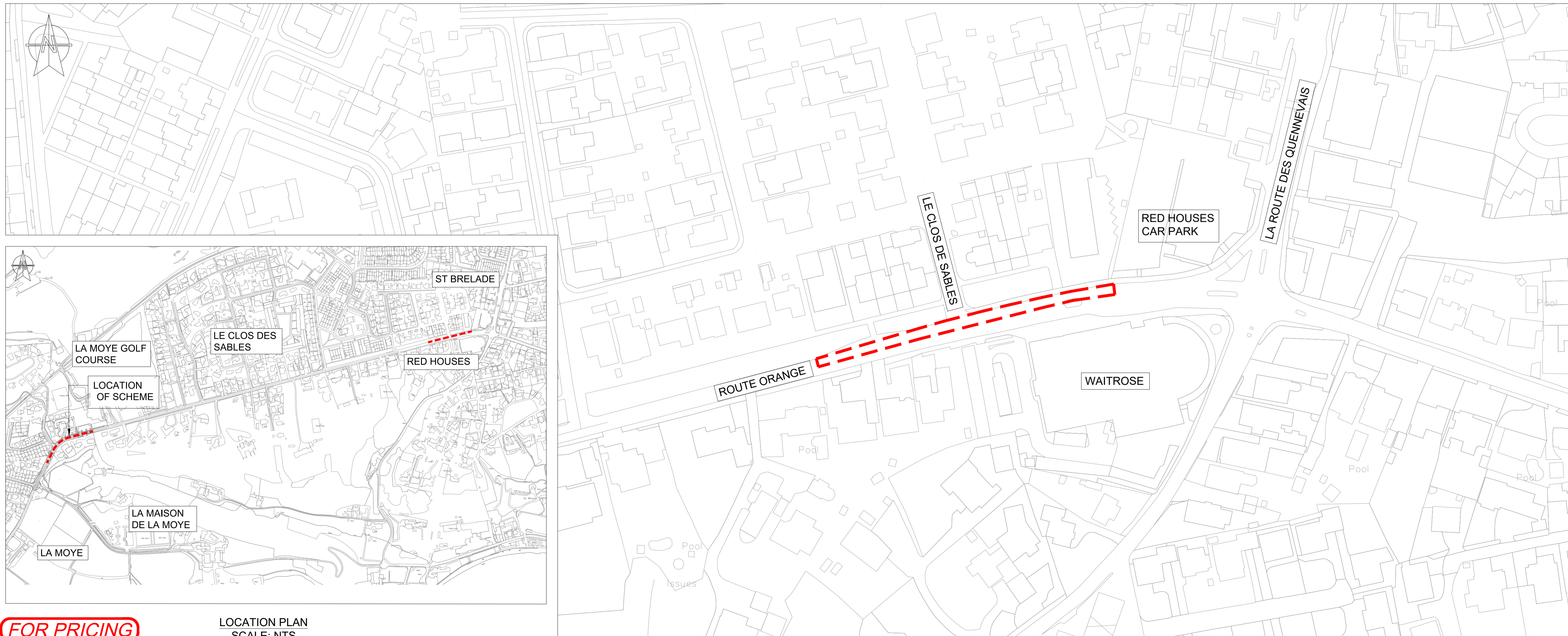
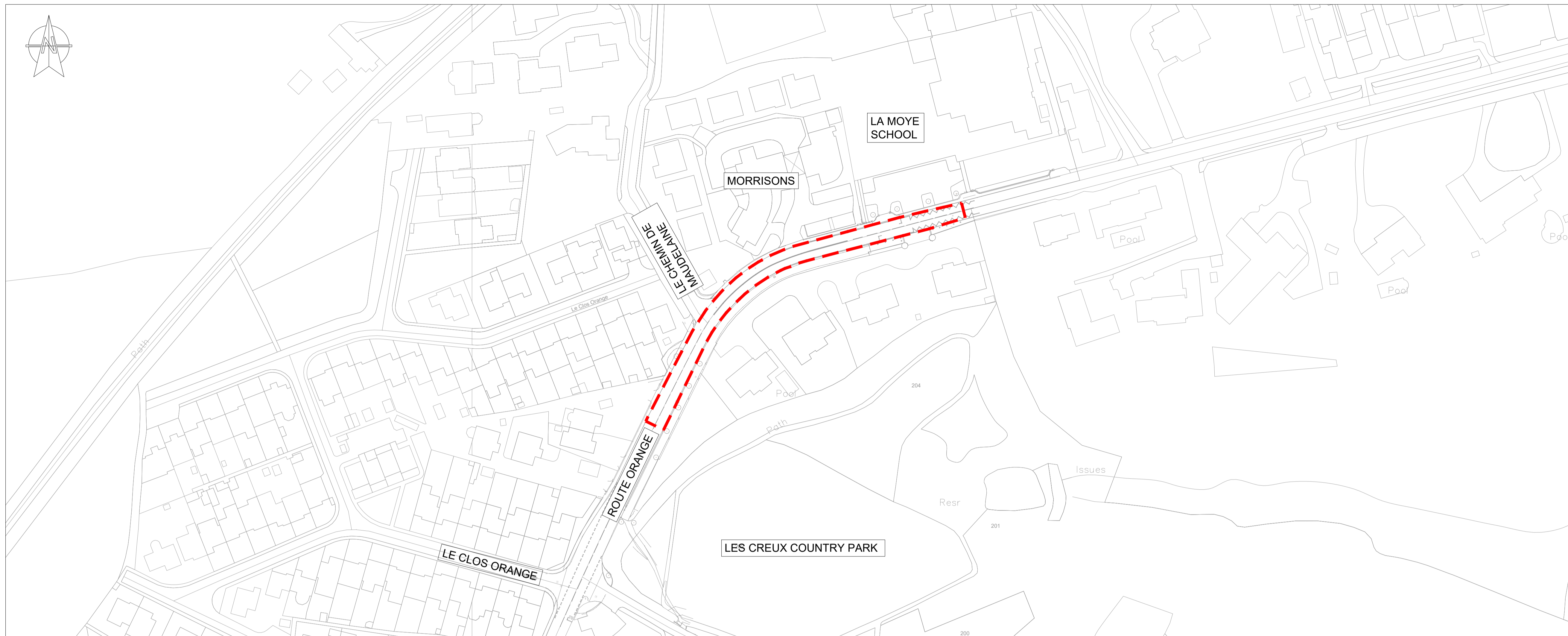


NOTES:

1. FOR CORRESPONDING SCHEME DRAWINGS, REFER TO APPENDIX 0/4.
2. FOR DETAILS OF STATUTORY UNDERTAKE APPARATUS PROCEDURES/PRECAUTIONS RELATING TO THE CONSTRUCTION OF THIS SCHEME, REFER TO APPENDIX 1/16.
3. FOR APPROXIMATE LOCATION OF STATUTORY UNDERTAKERS APPARATUS WITHIN THE SITE EXTENT, REFER TO SECTION 4 OF THE SPECIFICATION FOR WORKS VOLUME 2.
4. FOR DETAILS OF TEMPORARY TRAFFIC MANAGEMENT REQUIREMENTS, REFER TO APPENDIX 1/17.
5. FOR DETAILS OF ADVANCED SIGNS, REFER TO APPENDIX 1/21. EXACT LOCATION OF THESE SIGNS ARE TO BE AGREED ON SITE WITH THE OVERSEEING ORGANISATION.

KEY

--- SCHEME EXTENTS



FOR PRICING LOCATION PLAN SCALE: NTS

B	01/07/2022	ADDITION OF SECTION 3
A	22/04/2022	ISSUE FOR PRICING
-	06/01/2022	FIRST ISSUE
Rev.	Date	Details

Infrastructure, Housing and Environment



Highways and Infrastructure Section

P.O. Box 412, Beresford House, Bellozanne Road, St Helier, Jersey, JE4 8UY

Tel: +44 (0)1534 445509 website: www.gov.je
 Fax: +44 (0)1534 445529

Project
**ROUTE ORANGE
 RESURFACING SCHEME
 SECTION 2**

Title
**SCHEME EXTENTS AND
 LOCATION PLAN
 SHEET 1 OF 1**

Drawn by: FW Checked by: BN
 Scale: NTS Date: 22/04/2022